


Design approach observations






Cycling School --> change it into bicycle track/ park



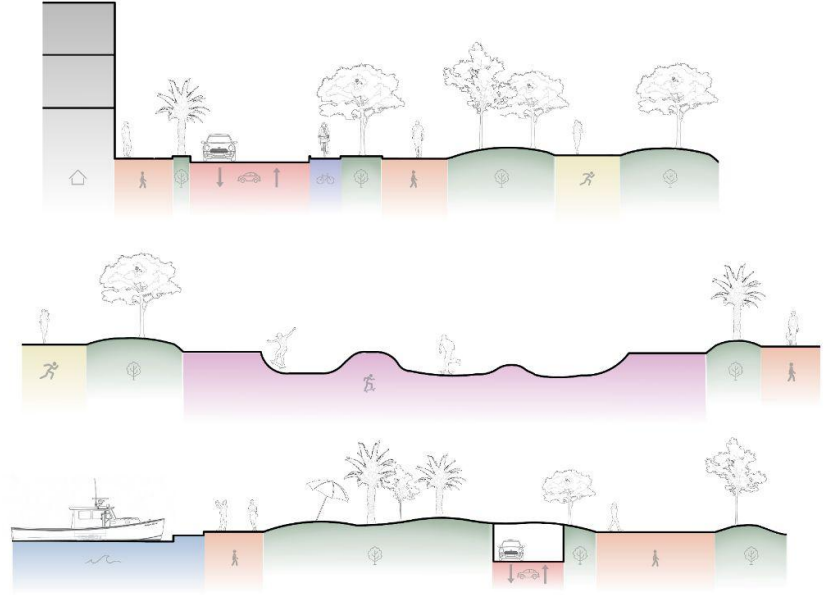
athletics field



Pergola, fountain, water



Activities on Site,
and what used to be
before Parking

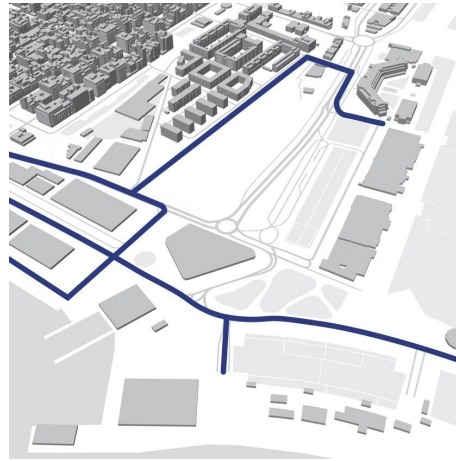


Conceptual section of treatment of design to make it pedestrian free

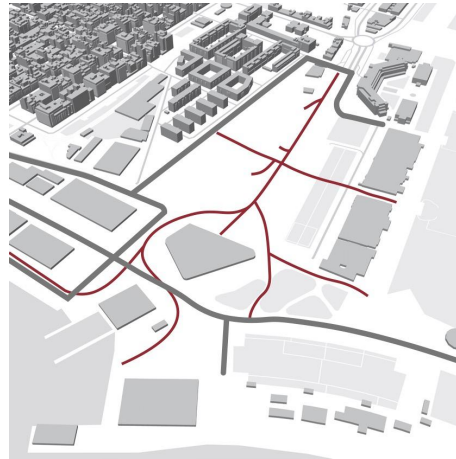
Design approach Schematics



Aerial view of Site



Re-routing of main arterial roads on Site



Pedestrian walkway through the site




Addition of functions promoting activities not only for the residents but tourist as well. The main was to try and develop a site design that is accessible by foot and without the presence of cars.

La Marina Public Space Design Proposal



Master Plan



Aerial View of Proposal



Schematic ideologies for our public space design



Grazie

Dziękuję Ci

ありがとうございました

Thank you